

CORRIGENDUM OF AIP SUPPLEMENT 07/25

PEOPLE'S REPUBLIC OF BANGLADESH
AERONAUTICAL INFORMATION SERVICES
CIVIL AVIATION AUTHORITY OF BANGLADESH
HEADQUARTERS, KURMITOLA, DHAKA-1229, BANGLADESH

TEL: +88-02-41091121-40/ Ext: 3151 FAX: +88-02 41091111 AFS: VGHQYOYX Email: adaishq@caab.gov.bd	AIRAC AIP SUPP 07/25 30 OCT 2025
--	---

Publication Date : 18 SEP 2025
Effective Date : 300000 UTC OCT 2025

SUB: Five (05) Aircraft Parking Stands (Bays) and Four (04) connecting TWYs between new Apron and TWY-S at New Terminal-3 Apron area of Hazrat Shahjalal International Airport, Dhaka.

1. Introduction:

Five (05) numbers of new aircraft parking stands (Bays) and Four numbers of connecting Taxiways with TWY - S are ready for aircraft parking and operation.

The designator of the parking stands (Bays) are as B12, B13, B14, B17 and A15. Similarly, the connecting Taxiways between TWY-S and new apron area designator are as T3, T4, T5 and T6.

2. Information of the parking Stands (Bays) and Taxiway:

(i) Parking Stands (Bays)


Sl no.	Bay's	Latitude & Longitude	Bay Dimension in meter	PCN
01	A15	235026.14N 0902433.43E	84.20x79.86m	134 R/B/W/T
02	B12	235038.64N 0902423.27E	84.20x79.90m	134 R/B/W/T
03	B13	235037.43N 0902424.47E	84.20x79.86m	134 R/B/W/T
04	B14	235036.18N 0902425.62E	84.20x80.36m	134 R/B/W/T
05	B17	235030.9N 0902429.65E	84.20x79.86m	134 R/B/W/T

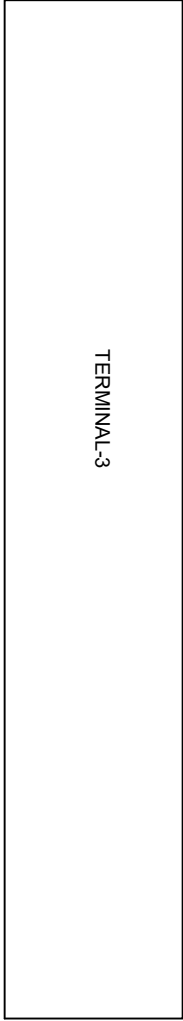
(ii) Connecting Taxiway Width, surface and Strength

Sl no.	Taxiways	Taxiway Width, surface and Strength
01	T3	Width: 40m & Shoulder 10.50m both side of TWY Surface: Rigid pavement, Strength: PCN 189 F/C/W/T
02	T4	Width: 40m & Shoulder 10.50m both side of TWY Surface: Rigid pavement, Strength: PCN 189 F/C/W/T
03	T5	Width: 40m & Shoulder 10.50m both side of TWY Surface: Rigid pavement, Strength: PCN 189 F/C/W/T
04	T6	Width: 40m & Shoulder 10.5m both side of TWY Surface: Rigid pavement, Strength: PCN 189 F/C/W/T

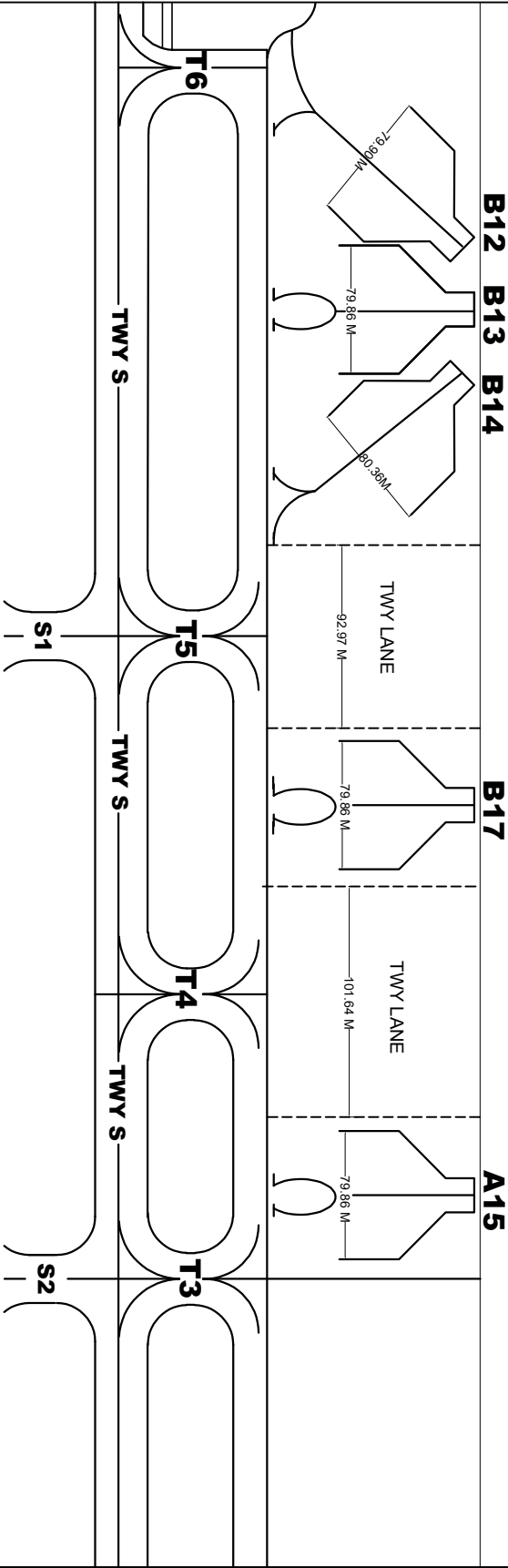
- 3.** The Charts of parking stands (Bays) and connecting TWYs has been attached as **Appendix -A**. This apron area is one of the parts of VGHS total parking area. It will be included in VGHS AD 2-16 of AIP Bangladesh.

AIRCRAFT PARKING / DOCKING CHART
HAZRAT SHAHJALAL INTERNATIONAL AIRPORT, DHAKA

MAGNETIC VARIATION 1° W




NEW APRON



Bay No.	Latitude	Longitude
B12	23°50'38.64" N	90°24'23.27" E
B13	23°50'37.43" N	90°24'24.47" E
B14	23°50'36.18" N	90°24'25.61" E
B17	23°50'30.90" N	90°24'29.65" E
A15	23°50'26.14" N	90°24'33.43" E

NOT TO SCALE